



# **SALES TAX VENUE PROJECT**

## **(PROPOSITION 2)**

### **LINEAR GREENWAY TRAIL PROGRAM**

---

Community Health, Environment, and Culture Committee

Presented by:

Homer Garcia III, Director


Brandon Ross, Greenway Trails Manager

November 9, 2021



# PROGRAM OVERVIEW

- **Part of Shared 1/8-cent Sales Tax**
  - Proposition 1: Edwards Aquifer Protection
  - Proposition 2: Parks Development and Expansion (Linear Creekways)
- **Voter Approved Since 2000**
  - Current Program Approved in 2015





# LINEAR GREENWAY TRAILS

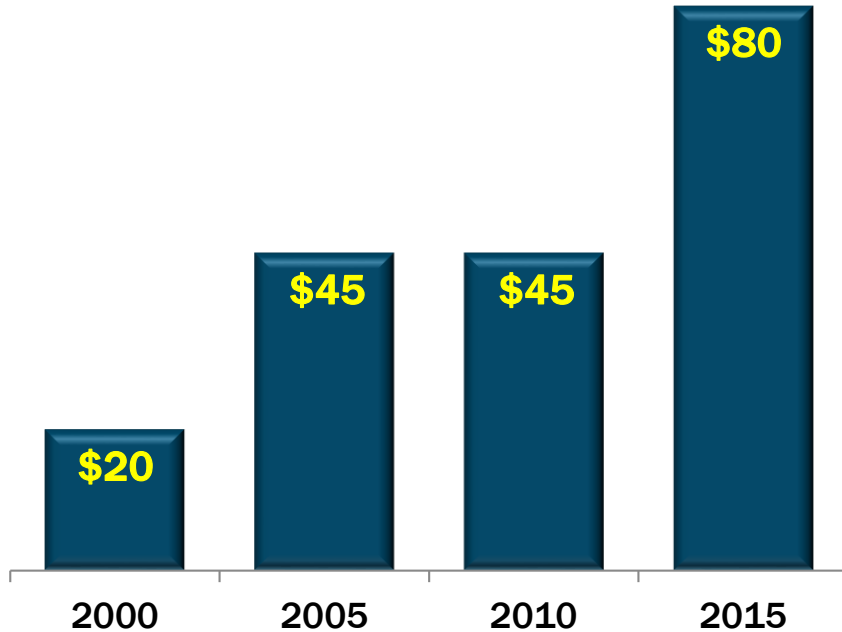
- **Enhance the Quality of Life for San Antonio Residents and Visitors**
  - Pedestrian & Bicycle Mobility
  - Park System Connectivity
  - Open Space & Habitat Conservation
- **Linear Creekway Parks Advisory Board**
  - 11 Council-Appointed Members





# PROGRAM FUNDING

- \$190M Total Program Funding



\*In Millions

## 2015 Sales Tax Program

- Sales Tax Collected in Full: March 2021
- Total Committed: \$81.7M\*
  - For Previously Identified Projects that are Already Completed, In Construction, or In Design

*\*includes interest*

# OVERALL PROGRAM ACCOMPLISHMENTS

**Completed**  
**86 Miles**

**Under Construction**  
**13.7 Miles**

**Under Design/Planning**  
**10.5 Miles**

**Acquired/Preserved**  
**1,600 Acres of Creekway Land**







# RECENT ACCOMPLISHMENTS

## Leon Creek to Salado Creek Connection

- Eisenhower Park
- Connects Leon-Salado
- Over 40 Miles of Connected Trail!



## Medina River to Mission Reach

- Views of Mitchell and Cassin Lakes
- 17.5 Miles of Connected Trail!



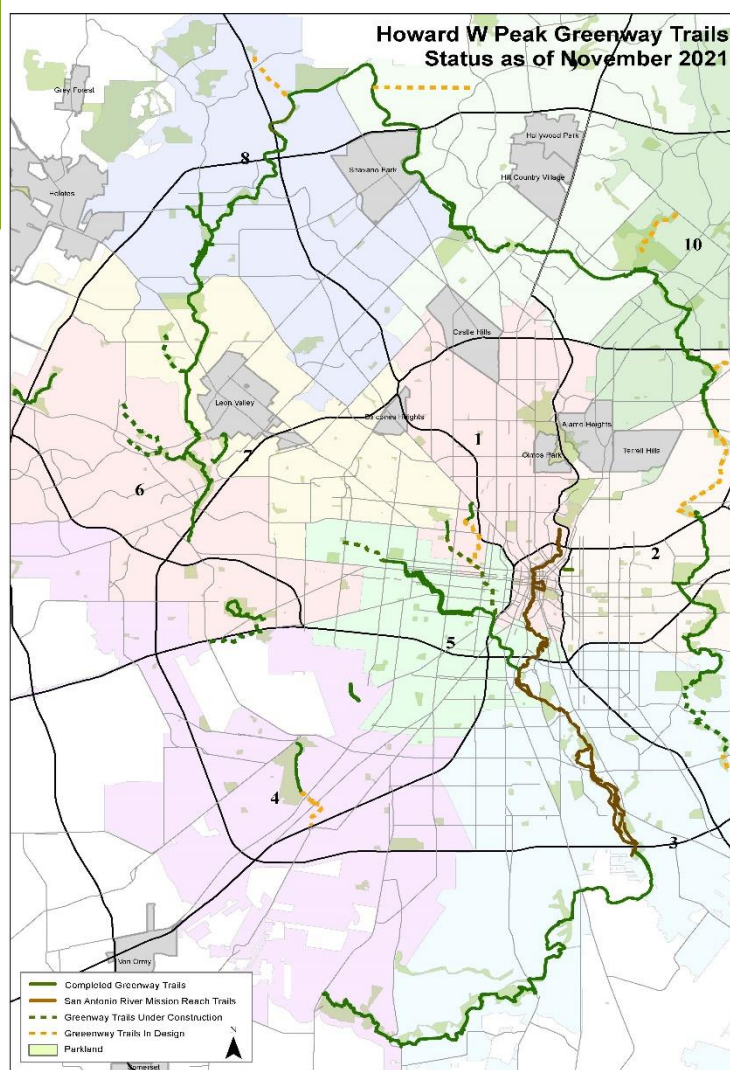
## Wilshire Terrace Trailhead Connection

- New Trailhead
- Connects Wilshire Terrace Neighbors to Salado Creek Greenway



# REMAINING SALES TAX TRAIL PROJECTS (COMMITTED FUNDING)

Greenway	Project Scope	Trail Length	Status	Estimated Completion
Alazan	Lombrano to Apache Creek Confluence	2.9 Miles	Construction	11/2021
Zarzamora	General McMullen to Alderete Park	1.5 Miles	Construction	11/2021
French	Leon Creek Greenway to Nani Falcone Park	1.2 Miles	Construction	2/2022
Huebner	Trailhead Connection	---	Construction	2/2022
Leon	Levi Strauss Park to Lackland Monument	1.9 Miles	Construction	2/2022
Salado	Southside Lions Park to SE Military Drive	3.1 Miles	Construction	4/2022
Culebra	Tributary – Cathedral Rock Park to Tezel Road	1.8 Miles	Construction	8/2022
Culebra	Cathedral Rock to Grissom Road	1.2 Miles	Construction	12/2022
Salado	SE Military to Monte Viejo	.6 Miles	Design	12/2022
Salado	ChildSafe Connection	.5 Miles	Design	12/2022
Leon	The Rim to Raymond Russell County Park	1.6 Miles	Design	5/2023
Salado	Ft. Sam Houston Connection	3.7 Miles	Design	5/2023
Beitel	Salado to Briarglen Connection	.5 Miles	Design	FY 2023
Leon	Quintana Road to I-35	1.6 Miles	Design	FY 2024
Martinez	Cincinnati to Alazan Creek Confluence	1.4 Miles	Design	Design Only
Mud	McAllister Park Trailhead to Thousand Oaks	1.8 Miles	Design	Design Only
Salado	Salado to Huebner	2 Miles	Planning	FY 2024







# BEXAR COUNTY/SARA RIVERS AND CREEKS PROGRAM

- **10-Year Program; 8 Projects; \$83.7M; 24.6 Miles**
- **Zarzamora Creek**
  - Alderete Park to Tierra Del Sol Park – 2.5 Miles (Estimated Completion FY 2024)
- **Martinez Creek**
  - Cincinnati to Alazan Creek Confluence – 1.5 Miles (Estimated Completion FY 2024)
- **Culebra Creek**
  - Grissom Road Trailhead to Culebra Road Trailhead – 1.6 Miles (Estimated Completion FY 2025)
- **Leon Creek**
  - Military Drive to Rodriguez County Park – 2.6 Miles (Estimated Completion FY 2028)
- **Mud Creek**
  - McAllister Park Trailhead to Bulverde – 3.9 Miles (Estimated Completion FY 2029)
- **Salado Creek**
  - SE Military to Mission Reach Connection – 6.8 Miles (Estimated Completion FY 2029)
- **Leon Creek**
  - I-35 to Highway 16 – 4.3 Miles (Estimated Completion FY 2030)
- **Leon Creek**
  - Raymond Russell County Park to the Dominion – 1.4 Miles (Estimated Completion FY 2032)

# PARTNERS





# **SALES TAX VENUE PROJECT**

## **(PROPOSITION 2)**

### **LINEAR GREENWAY TRAIL PROGRAM**

---

Community Health, Environment, and Culture Committee

Presented by:

Homer Garcia III, Director

Brandon Ross, Greenway Trails Manager

November 9, 2021



# BACK-UP SLIDE

---





# WESTSIDE CREEKS

